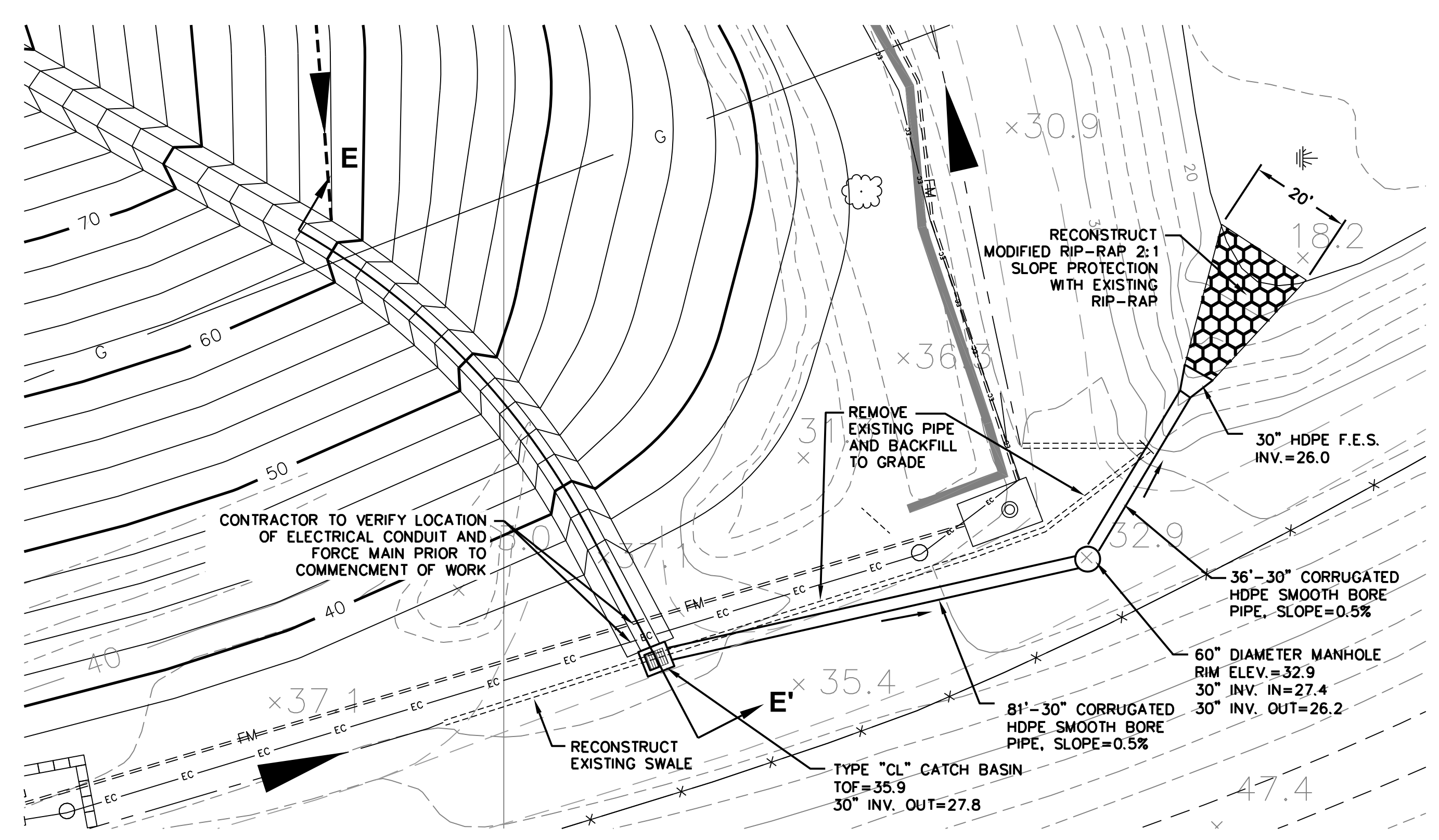
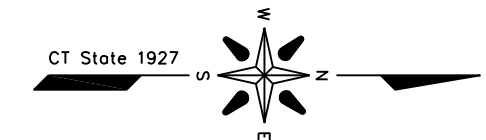
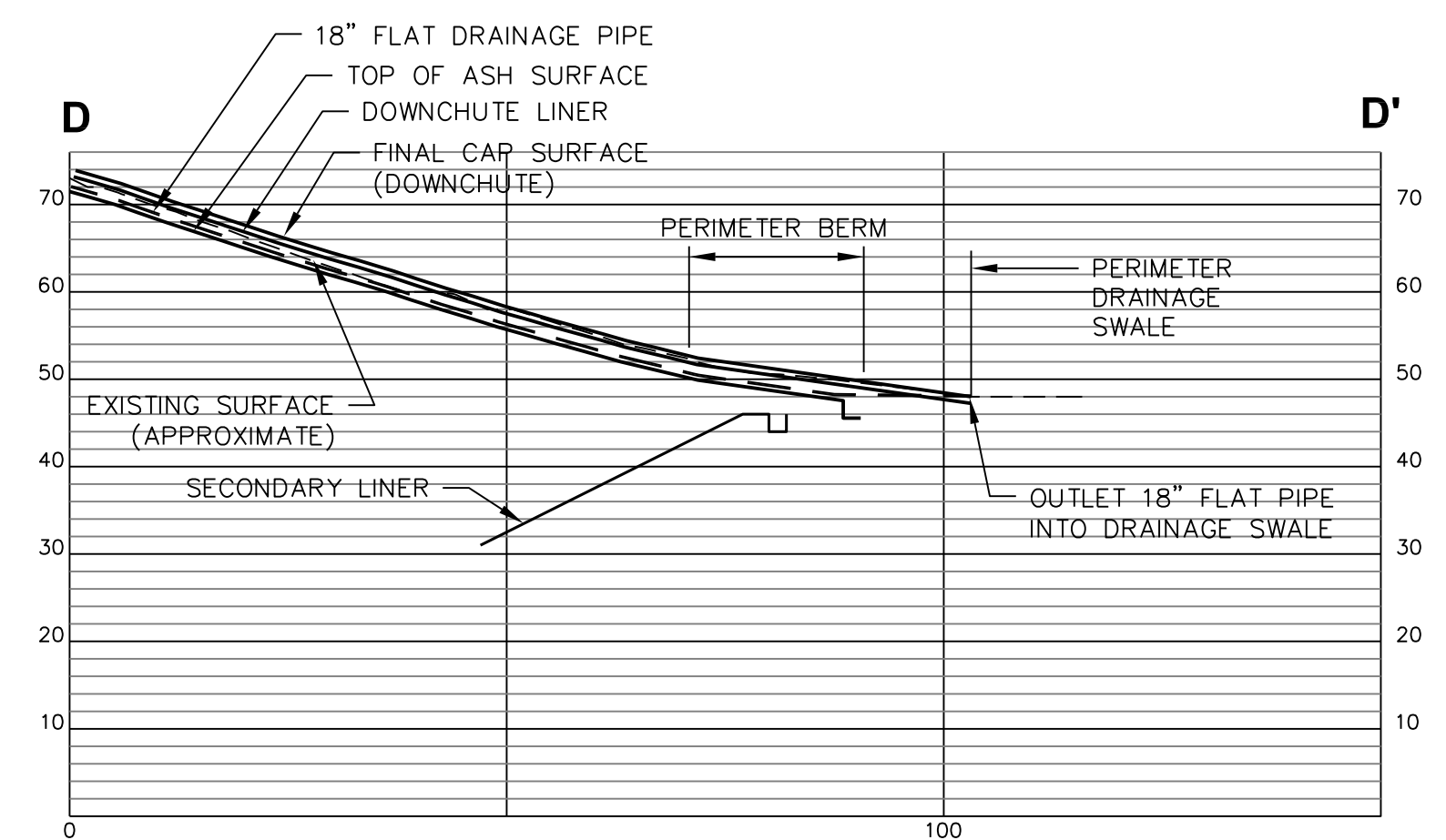


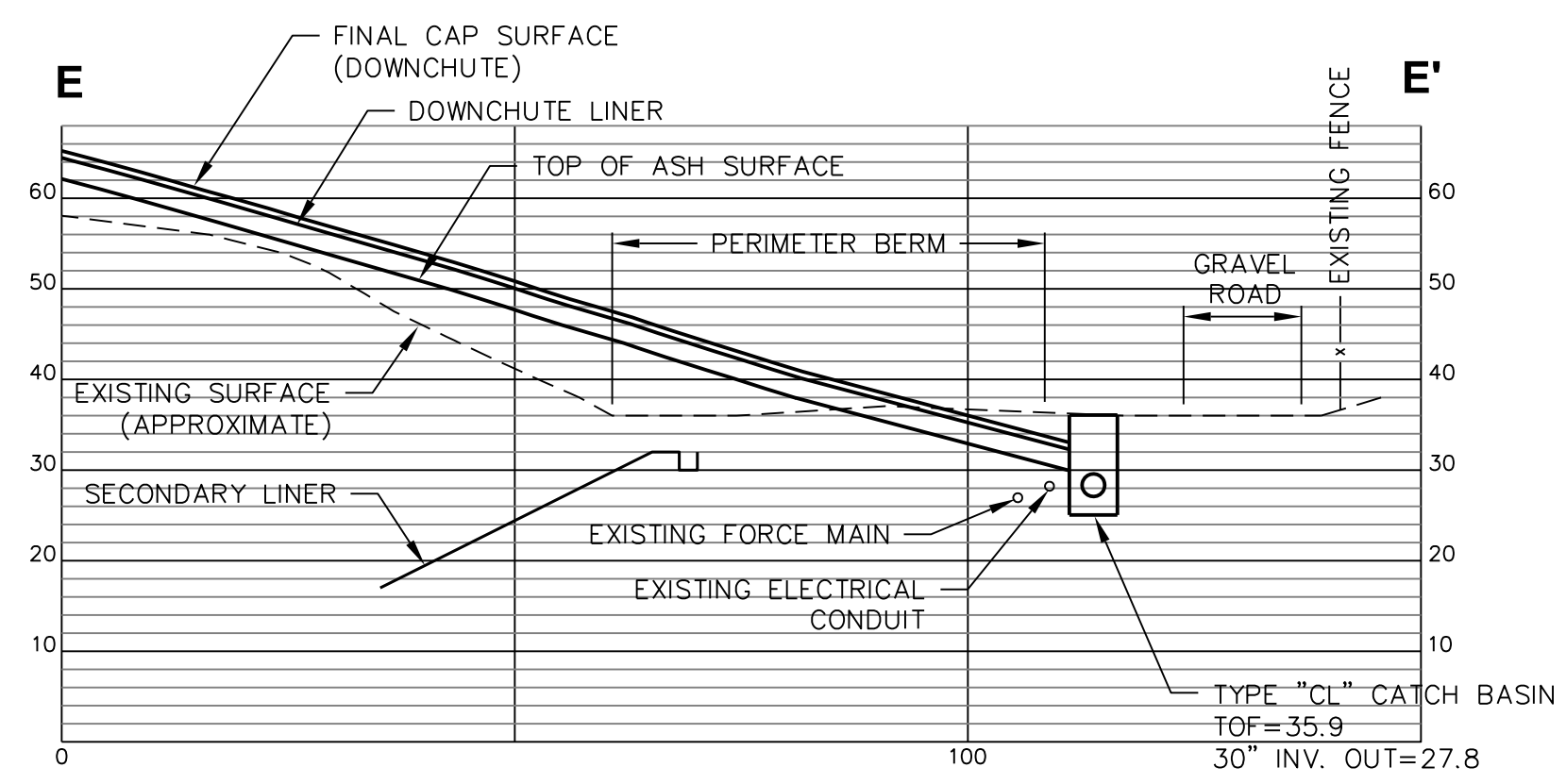
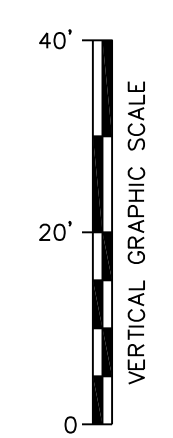
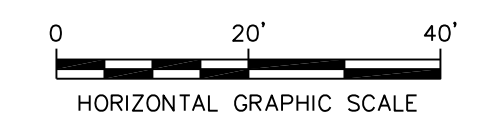
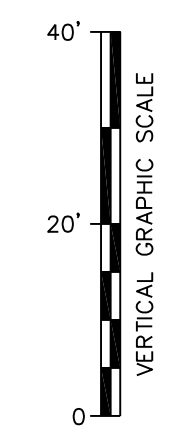
**SOUTHEAST SIDE DOWNCHUTE  
PLAN VIEW**  
1"=20'



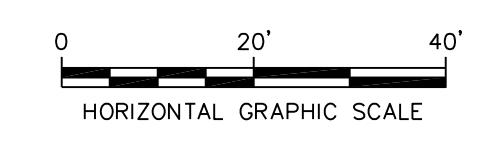
**NORTHEAST SIDE DOWNCHUTE  
PLAN VIEW**  
1"=20'



**SECTION D-D'**



**SECTION E-E'**



NOTE:  
LOCATE EXISTING FORCE MAIN  
AND ELECTRICAL CONDUIT  
BEFORE STARTING CONSTRUCTION.

NO.	REVISIONS	DATE	APPROVAL

DATE: _____	<b>CONNECTICUT RESOURCES RECOVERY AUTHORITY</b> <b>HARTFORD LANDFILL</b> <b>HARTFORD, CONNECTICUT</b>	 <small>21 Griffin Road North Windsor, CT 06095 (860) 298-9692</small>
<small>CARL N. STOPPER PROFESSIONAL ENGINEER CT PE # 13255</small>		
<b>HARTFORD LANDFILL PHASE I ASH AREA FINAL CLOSURE</b> <b>NORTHEAST AND SOUTHEAST DOWNCHUTE PLANS WITH SECTIONS D-D' AND E-E'</b>		<small>DESIGN: MAB 03/02/09 DRAWN: KDH 03/02/09 CHECKED: CNS 03/02/09 SCALE: PROJECT: 153306-000260-000006 DRAWING</small>
		<b>P-4</b>