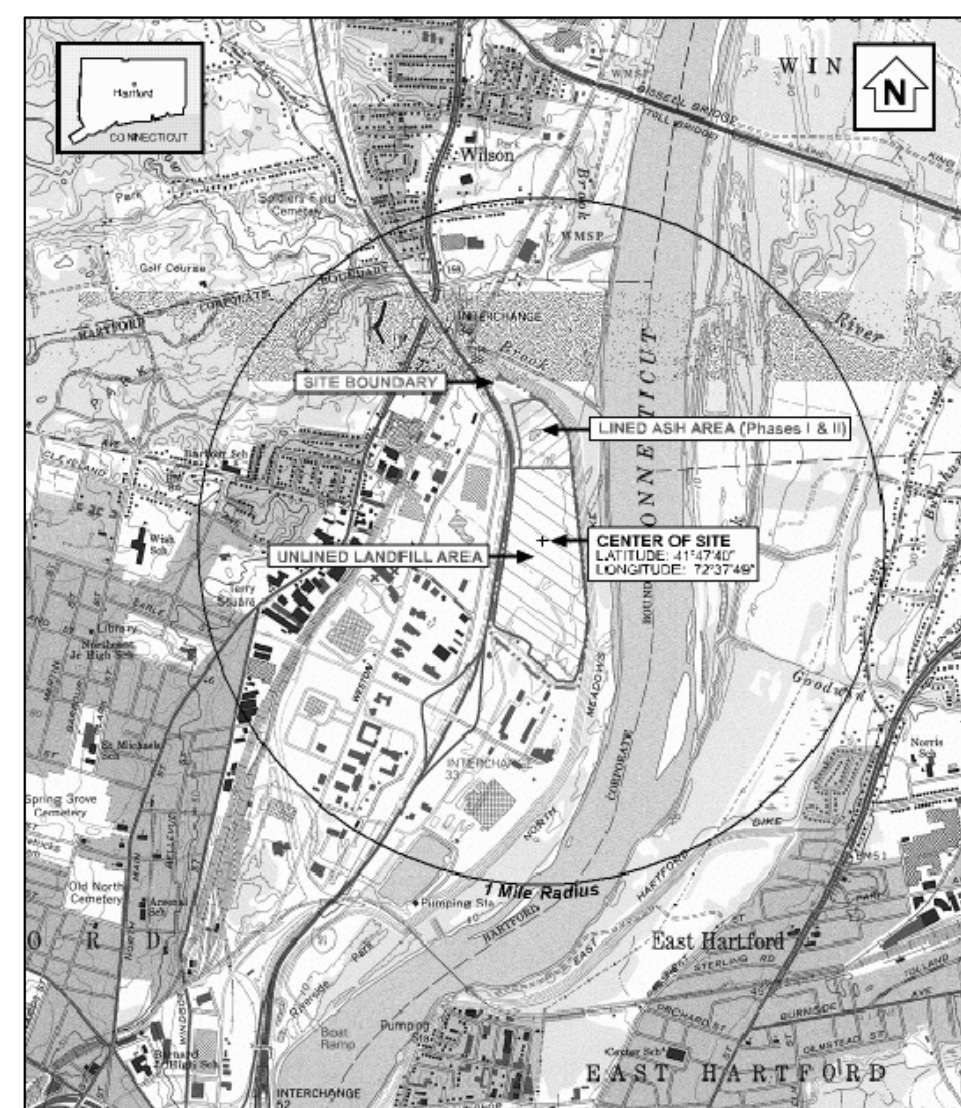


CONNECTICUT RESOURCES RECOVERY AUTHORITY

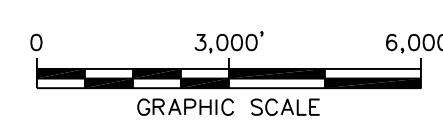
HARTFORD LANDFILL

PHASE I LINED ASH AREA

FINAL CLOSURE



LOCATION MAP




MARCH 11, 2009

DRAWING LIST

SHEET NO.	DRAWING NO.	DRAWING TITLE
1	T-1	HARTFORD LANDFILL PHASE I ASH AREA FINAL CLOSURE -TITLE SHEET AND INDEX
2	A-1	HARTFORD LANDFILL PHASE I ASH AREA FINAL CLOSURE -SITE ACCESS PLAN
3	P-1	HARTFORD LANDFILL PHASE I ASH AREA FINAL CLOSURE -PROPOSED ASH SURFACE GRADING (SUBGRADE) PLAN WITH SLOPE DIVERSION DRAINAGE SWALES
4	P-2	HARTFORD LANDFILL PHASE I ASH AREA FINAL CLOSURE -SECTION A-A'
5	P-3	HARTFORD LANDFILL PHASE I ASH AREA FINAL CLOSURE -SECTIONS B-B' AND C-C'
6	P-4	HARTFORD LANDFILL PHASE I ASH AREA FINAL CLOSURE -NORTHEAST AND SOUTHEAST DOWNCHUTE PLANS WITH SECTIONS D-D' ABD E-E'
7	P-5	HARTFORD LANDFILL PHASE I ASH AREA FINAL CLOSURE -MEMBRANE CAP DRAINAGE PIPE NETWORK PLAN
8	D-1	HARTFORD LANDFILL PHASE I ASH AREA FINAL CLOSURE -LANDFILL CAP AND DRAINAGE DETAILS
9	D-2	HARTFORD LANDFILL PHASE I ASH AREA FINAL CLOSURE -LANDFILL CAP DETAILS
10	D-3	HARTFORD LANDFILL PHASE I ASH AREA FINAL CLOSURE -LANDFILL CAP DETAILS
11	D-4	HARTFORD LANDFILL PHASE I ASH AREA FINAL CLOSURE -EAST EXTERIOR BERM PUMP ACCESS PIPE DETAILS
12	D-5	HARTFORD LANDFILL PHASE I ASH AREA FINAL CLOSURE -DRAINAGE DETAILS
13	D-6	HARTFORD LANDFILL PHASE I ASH AREA FINAL CLOSURE -ACCESS ROAD DETAILS
14	EC-1	HARTFORD LANDFILL PHASE I ASH AREA FINAL CLOSURE -EROSION AND SEDIMENTATION CONTROL PLAN
15	EC-2	HARTFORD LANDFILL PHASE I ASH AREA FINAL CLOSURE -EROSION AND SEDIMENTATION CONTROL NOTES AND DETAILS

PREPARED BY:



21 Griffin Road North
Windsor, CT 06095
(860) 298-9692