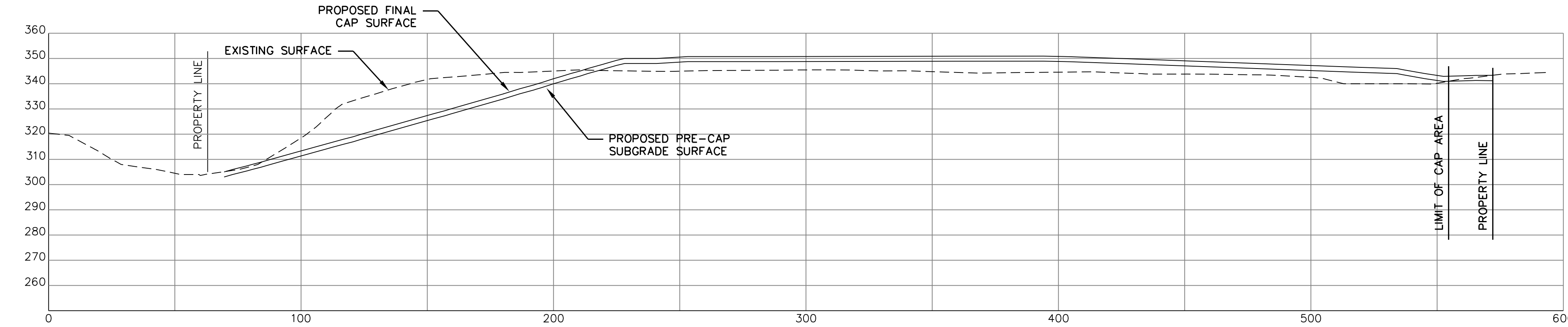
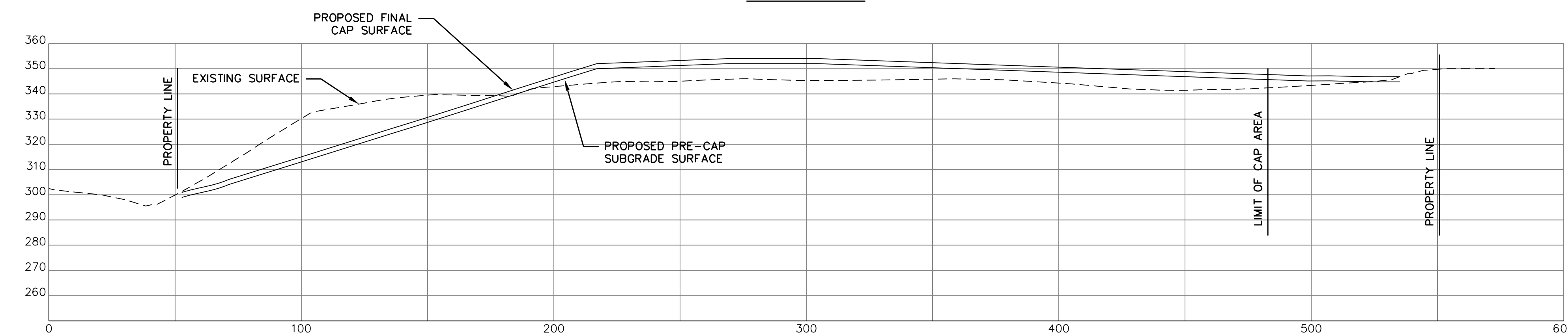


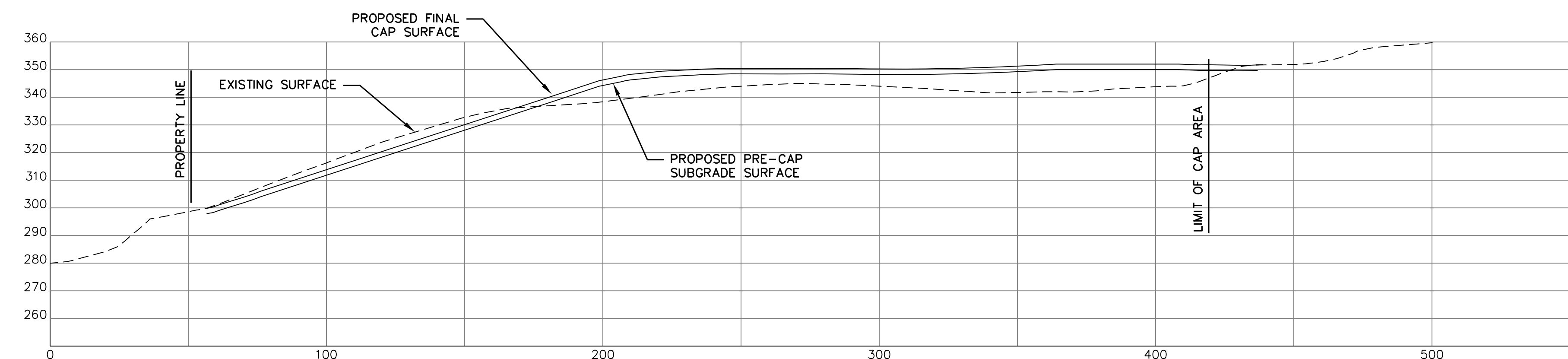
**SECTION A-A'**



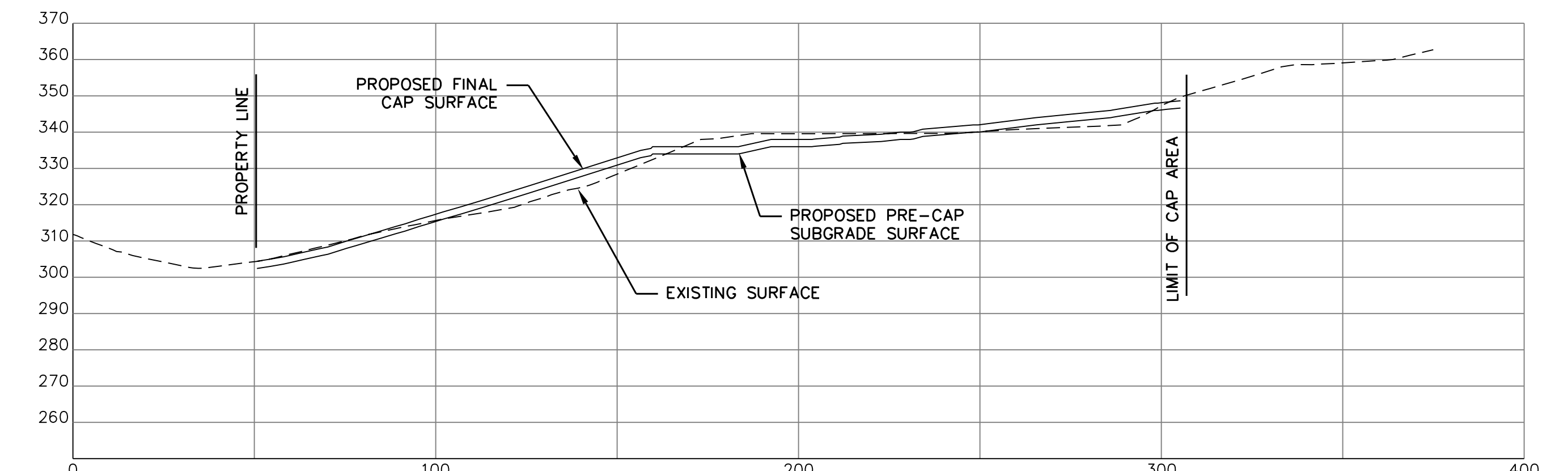
**SECTION B-B'**



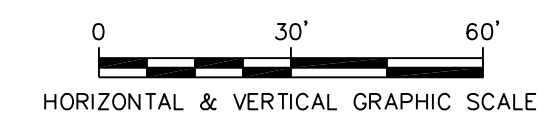
**SECTION C-C'**



**SECTION D-D'**



**SECTION E-E'**



NOTE:  
SEE DRAWING P-2 FOR PLAN  
SHOWING SECTION LOCATIONS.

| NO.  | REVISIONS            | DATE  | APPROVAL |
|--|----------------------|---|----------|
| <b>CONNECTICUT RESOURCE RECOVERY AUTHORITY</b><br><b>WATERBURY LANDFILL</b><br><b>HIGHLAND AVENUE &amp; HIGHVIEW STREET</b><br><b>WATERBURY, CONNECTICUT</b> |                      |   |          |
| <b>SECTIONS A-A', B-B',</b><br><b>C-C' D-D' AND E-E'</b>   |                      | <br><small>21 Griffin Road North<br/> Windsor, CT 06095<br/> (860) 298-9892</small> |          |
| DESIGN:  | MB                   | 10/15/07  |          |
| DRAWN:   | KDH                  | 10/15/07  |          |
| CHECKED:   | CNS                  | 10/15/07  |          |
| SCALE:   | 1"=30'               |   |          |
| PROJECT:   | 106811-000140-000000 |   |          |
| DRAWING:   | <b>S-1</b>           |   |          |